



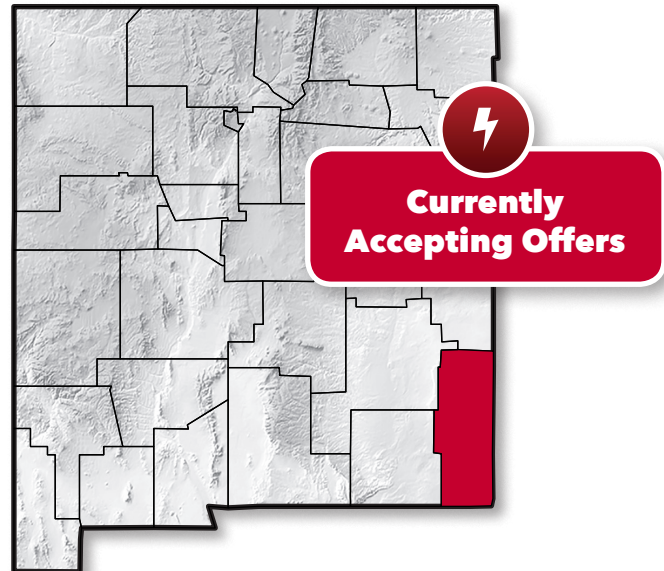
West Sawyer Development Project

Lea County, New Mexico

AVAILABLE FOR REVIEW

Lea County, NM

16,904 gross acres;
10,051 net acres

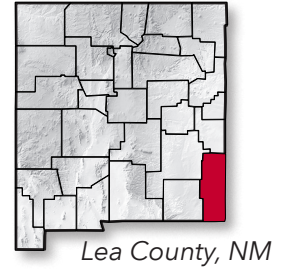


OPPORTUNITY HIGHLIGHTS

- 56% average WI and operatorship
- 146 1.0-mile horizontal well locations
- Shallow 5,000' San Andres producing horizon
- Three units-reduces operational costs
- 4 horizontal wells drilled
- SWD system with 2 Devonian wells
- Electrical grid and gas gathering system
- 32.4 BOPD net production

**OIL & GAS ASSET
CLEARINGHOUSE**

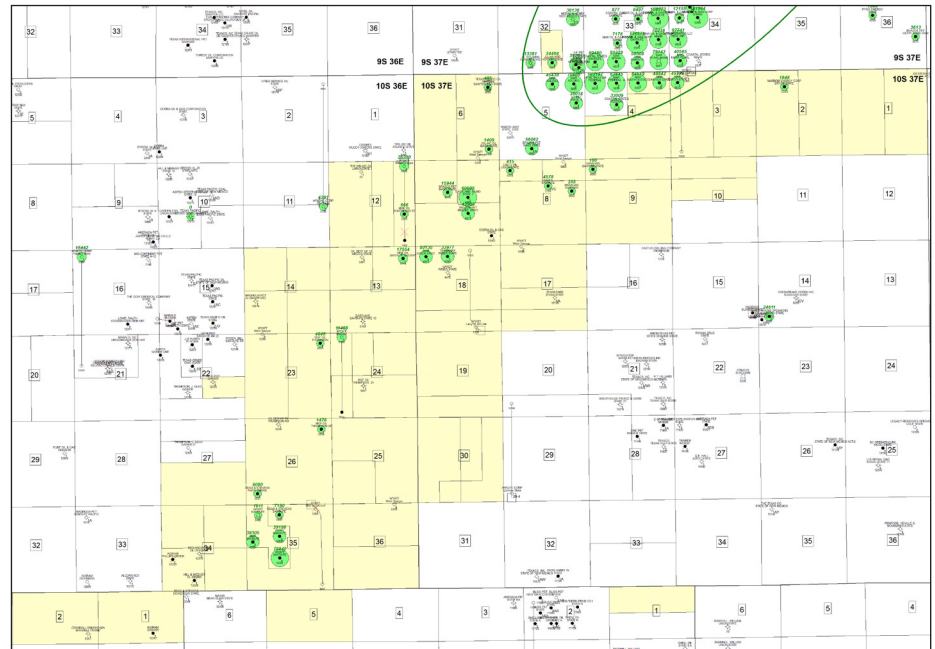
4 horizontal wells drilled
 SWD system with 2 Devonian wells
 Electrical grid and
 gas gathering system



Key Highlights

- Petrophysical study supports net recoverable reserves = 17.8 MMBO (@ 15% Rf)
 - Full Log Suites for 22 wells in field area
 - 3 Conventional cores
- 1.0-mi. HZ EUR = 250MBO
- AFE = \$2.4MM
- Single-well ROR = 60% @ \$50/BO

West Sawyer Production Map

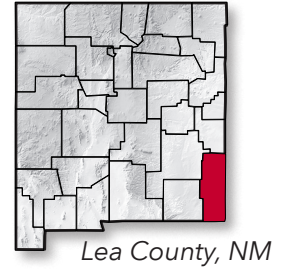


**West Sawyer Project - Current Production Rates
 Lea County, NM**

Producing Horizontal Wells	Daily Rate (BOPD) Previous Month	Cumulative Production (BO)
Williams 12-004H	37.4	31,155
Maxwell 24-001H	28.4	37,741
Larry Unit 18-103H	13.0	1st Prd. Dec. 2017
Moe Unit 35-10H	17.0	1st Prd. Dec. 2017
Producing Vertical Wells		
State 7-1	1.7	N/A
Santa Fe 35-1 & 35-4	7.8	N/A
Active Disposal Wells	Reservoir	
Santa Fe 2	San Andres	
Bobby Fee 1	Devonian	
Lewis Fee 1	Devonian	

OIL & GAS ASSET CLEARINGHOUSE

16,904 gross acres;
10,051 net acres
56% avg. WI and operatorship



West Sawyer - Well List Lea County, NM

Well	API Number	Lease	Status	Reservoir	Depth (MD)	WI	NRI
1H	30025426700000	MAXWELL 24	OIL	San Andres	9,607 ft.	86.0%	64.5%
4H	30025427260100	WILLIAM 12 STATE	OIL	San Andres	9,490 ft.	56.0%	43.1%
103H	30025434980000	LARRY SAN ANDRES UNIT 18	Down	San Andres	9,950 ft.	99.3%	81.3%
104H	30025434990000	MOE SAN ANDRES UNIT 35	Testing	San Andres	9,873 ft.	99.3%	75.3%
1	30025248090000	SANTA FE	OIL	San Andres	10,800 ft.	64.7%	48.8%
4	30025256690000	SANTA FE	OIL	San Andres	5,000 ft.	64.7%	48.5%
2	30025252410000	SANTA FE	SWD	San Andres	5,085 ft.	64.7%	-
1	30025275110000	STATE 7	OIL	San Andres	5,100 ft.	80.0%	61.5%
1	30025347650000	BOBBY FEE	SWD	Devonian	12,288 ft.	80.0%	-
1	30025342360000	LEWIS FEE	SWD	Devonian	12,505 ft.	80.0%	-



West Sawyer Development Project

Lea County, New Mexico

Evaluation Data Available at



a.m.p.

Asset Marketing Platform

Data Room Now Open at
www.ogclearinghouse.com

Currently Accepting Offers

Business Development and Negotiations Team

Patrick DaPra

Vice President - Negotiated Transactions
pdapra@ogclearinghouse.com
(832) 601-7655

Amanda Novak

Business Development
Houston
anovak@ogclearinghouse.com
(832) 601-7614

Matt DaPra

Manager - Business Development
Midland
mdapra@ogclearinghouse.com
(713) 277-7923

Contact Clearinghouse:

Patrick DaPra

VP - Negotiated Transactions
pdapra@ogclearinghouse.com
(832) 601-7655

Amanda Novak

Business Development
Houston
anovak@ogclearinghouse.com
(832) 601-7614

Wyatt Petroleum ("Company") is selling certain leasehold assets in Lea County, New Mexico. Oil & Gas Asset Clearinghouse, LLC ("Clearinghouse") is the exclusive technical, marketing, and transaction advisor for this sale.

The Company and Clearinghouse make no representations or warranties, either expressed or implied, as to the accuracy or completeness of this information or its suitability for any purpose. The sales process contemplated herein is not exclusive. The Company and Clearinghouse reserve the right to withdraw all or any portion of the assets or change all or any terms of this sales process at any time without notice to any potential purchaser.

OIL & GAS ASSET **CLEARINGHOUSE**

Oil & Gas Asset Clearinghouse, LLC

1235 North Loop West, Suite 510
Houston, TX 77008
(281) 873-4600

Clearinghouse has participated in the sale of over \$13.2 billion of assets. We market operated and non-operated producing working interests, overrides, royalties, minerals and non-producing leaseholds to our database of over 20,000 registered and approved buyers and sellers.